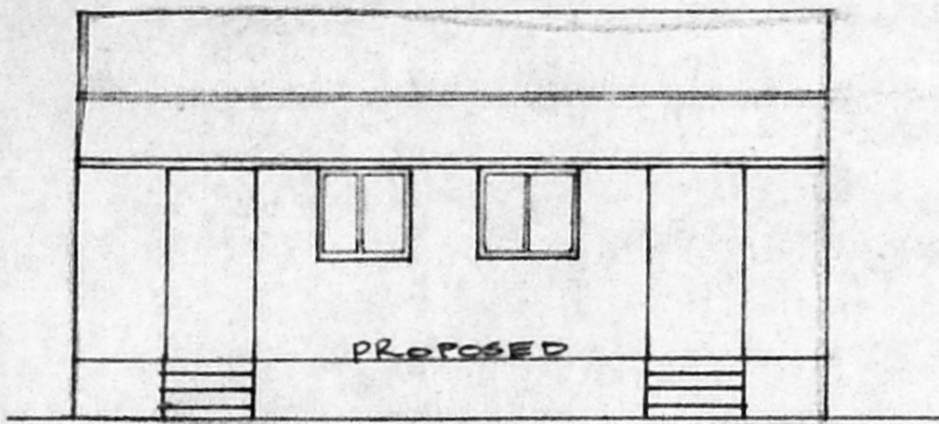


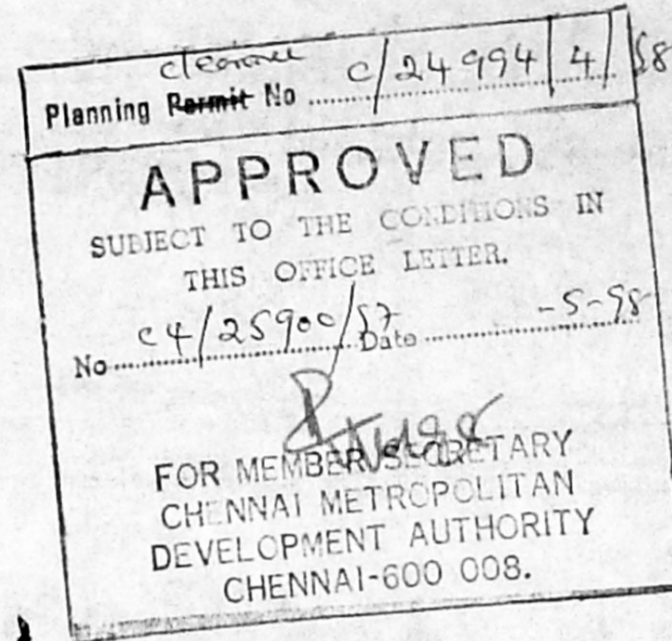
ALANDUR MUNICIPALITY  
PLAN SHOWING THE PROPOSED ADDITIONAL

CONSTRUCTION TO THE EXISTING SCHOOL IN WARD NO:-E, BLOCK NO:13, T.S.NO:31,  
BUILDING AT RAM NAGAR 8TH STREET,  
ALANDUR MUNICIPALITY, CHENNAI.

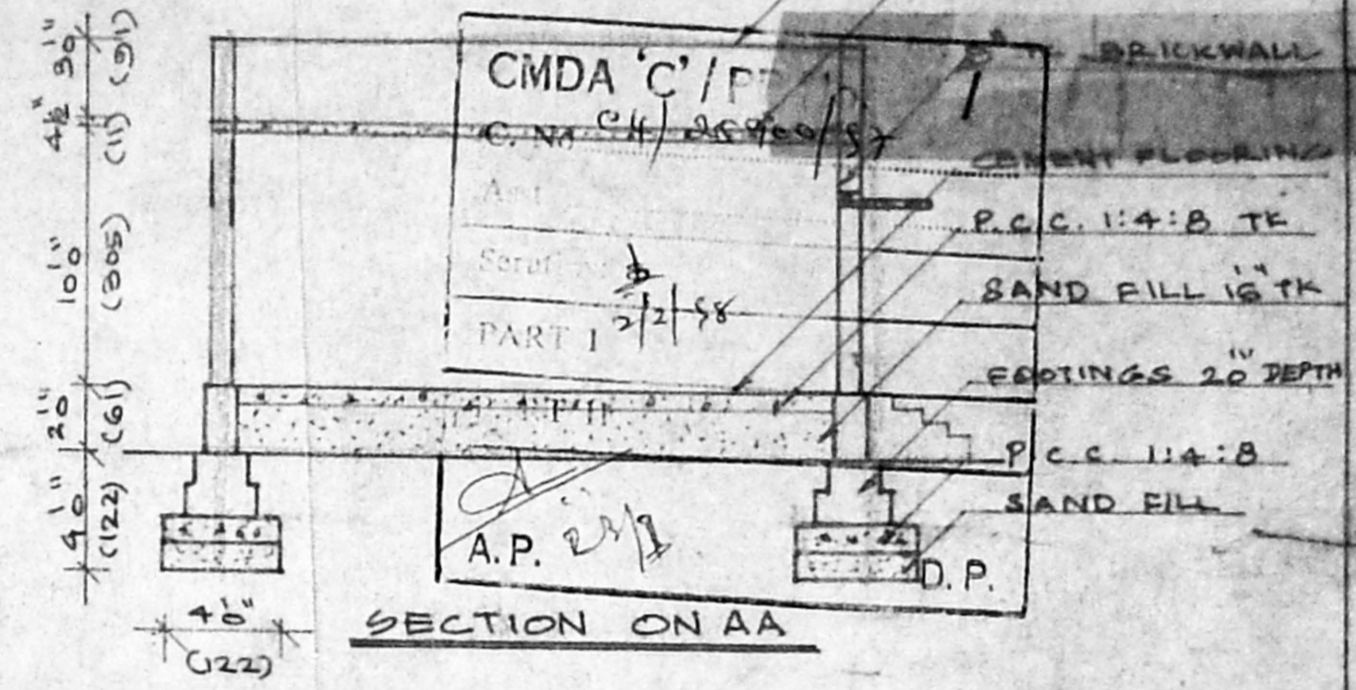
SCALE:1:100



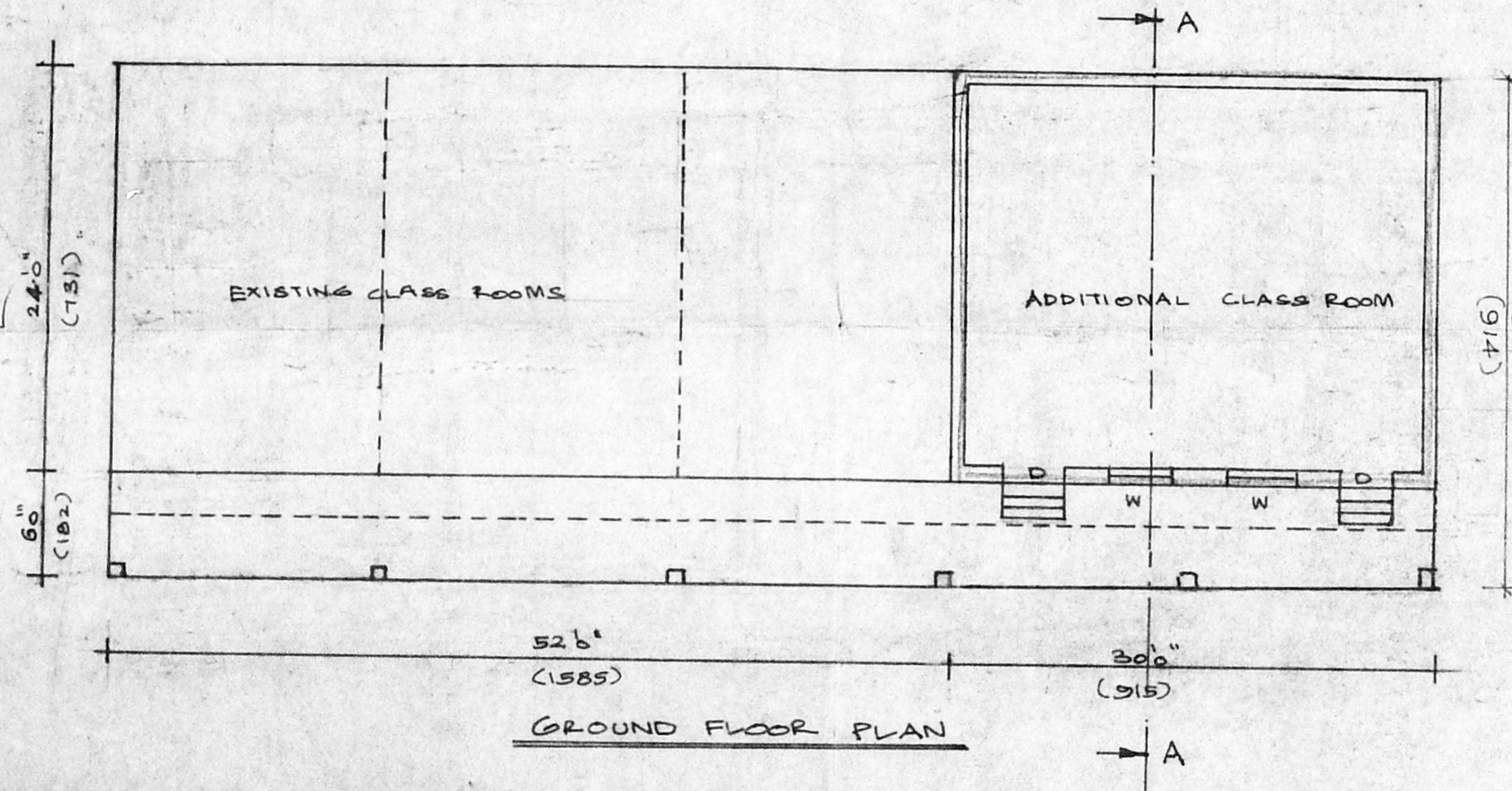
FRONT ELEVATION



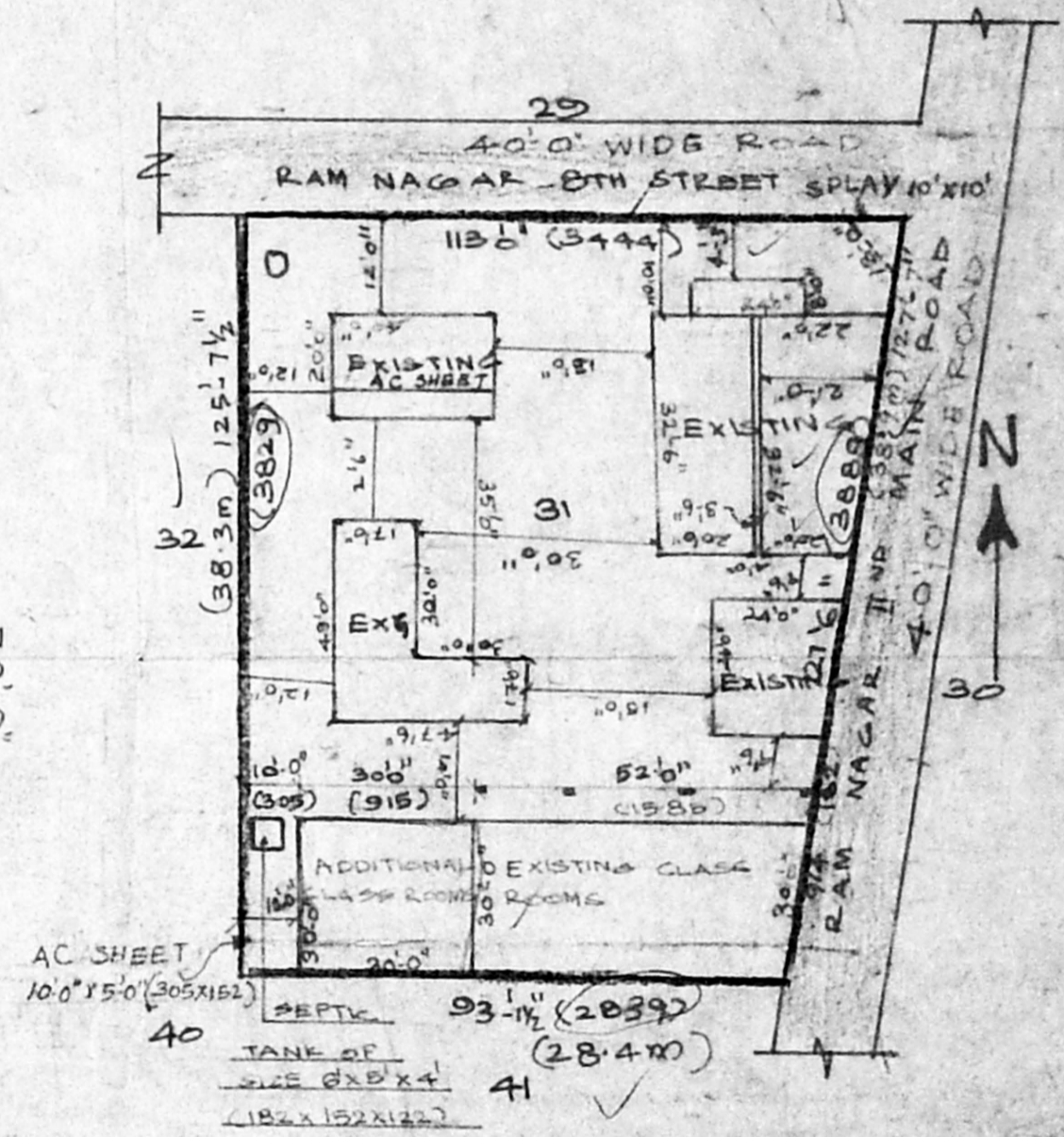
28/5/88  
29/5



SECTION ON AA



GROUND FLOOR PLAN



SITE PLAN (SCALE 1:400)

SCHEDULE OF JOINERY

D DOOR	3'6" x 7'0" (107 x 214)
W WINDOW	4'0" x 4'0" (122 x 122)
<u>ALL DIMENSION IN BRACKETS ARE IN CM.</u>	

AREA DETAILS

EXISTING AREA	- 5818.00 sqft	540.70 m <sup>2</sup>
PROPOSED AREA	- 900.00 sq	83.64 m <sup>2</sup>
TOTAL AREA	- 6718.00 sq	624.35
PLOT COVERAGE	- 51%	
P.S.I.	-	0.51
PLOT AREA	- 13048 sqft	1212.63 m <sup>2</sup>

COLOUR INDEX

PROPOSED	
EXISTING	
ROAD	
BOUNDARY	

*B. R. ...*  
TOWN PLANNING INSPECTOR

*A. V. ...*  
TOWN PLANNING OFFICER

*R. Rajath*  
COMMISSIONER  
ALANDUR MUNICIPALITY

ALANDUR MUNICIPALITY  
MUNICIPAL OFFICE,  
ALANDUR, MADRAS-16.